


MAP OF THOMAS COUNTY, KANSAS

Showing the depths to Water Level and the Location
of Wells for which Records are given, 1943


by John C. Frye

Bulletin 59
Plate 2

State Geological Survey of Kansas



EXPLANATION

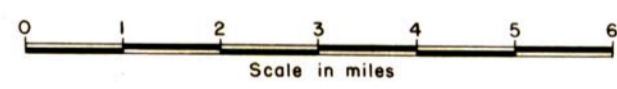


Depths to water level below
land surface, in feet.

- Domestic and stock well
- ⊙ Irrigation well
- ⊕ Public and railroad supply well
- ⊗ Observation well
- ◊ Test hole in which depth to water level was measured

(59)
114
Upper number is well number used in well tables.
Brackets around upper number, (59), indicate that
analysis of water is given. Lower number is depth
to water level below land surface, in feet.

- Federal or State highway
- Graded road
- Ungraded road
- - - Township line (no road)
- - - Section line (no road)
- Railroad
- - - Intermittent stream



Drainage of area outside limits of Colby Quadrangle
from aerial photographs of the United States Department
of Agriculture.

Base modified from map prepared by Kansas State
Highway Department and from the Colby Quad-
rangle, surveyed cooperatively by the United States
Geological Survey and the State Geological Survey of
Kansas.