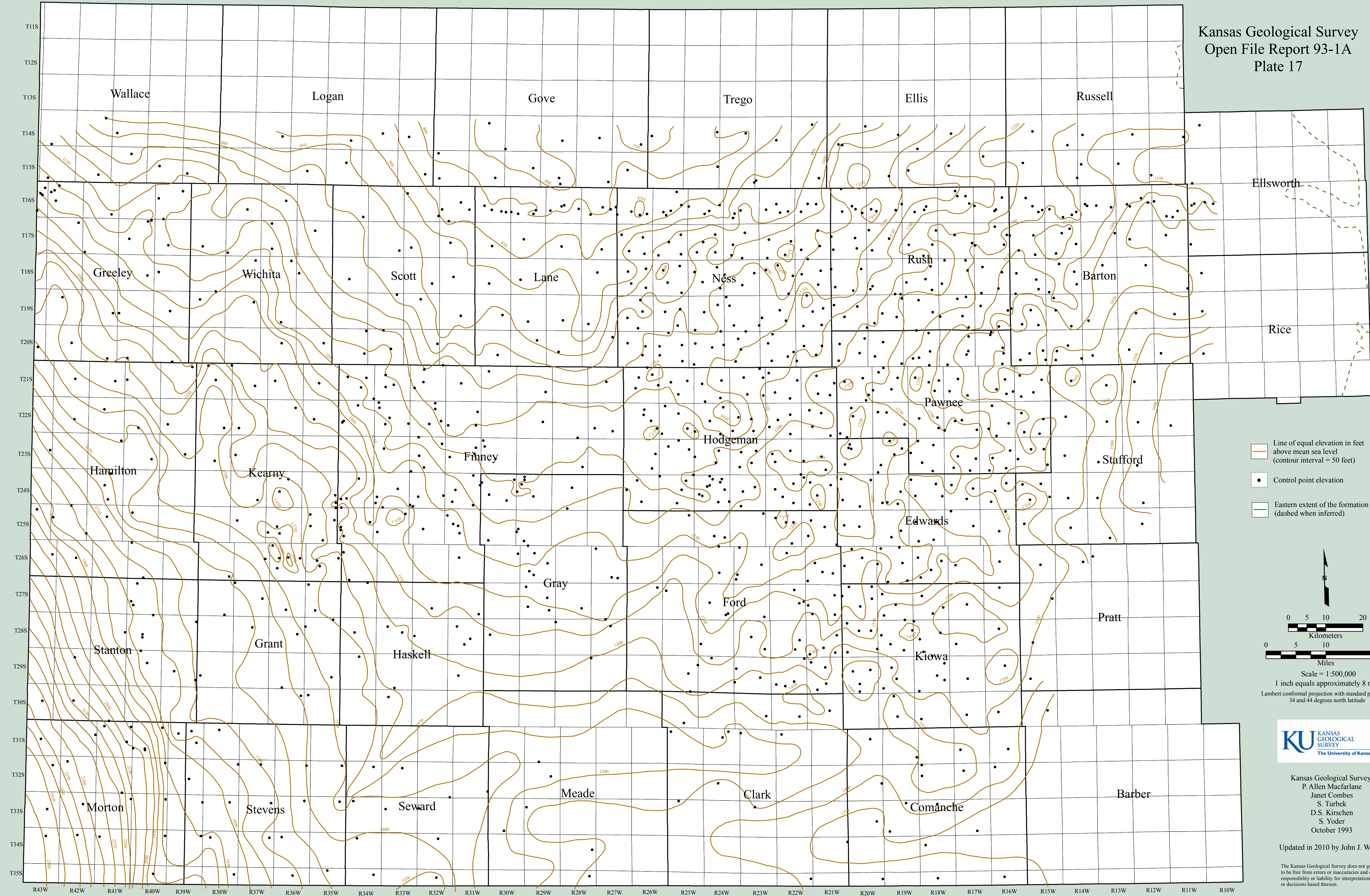


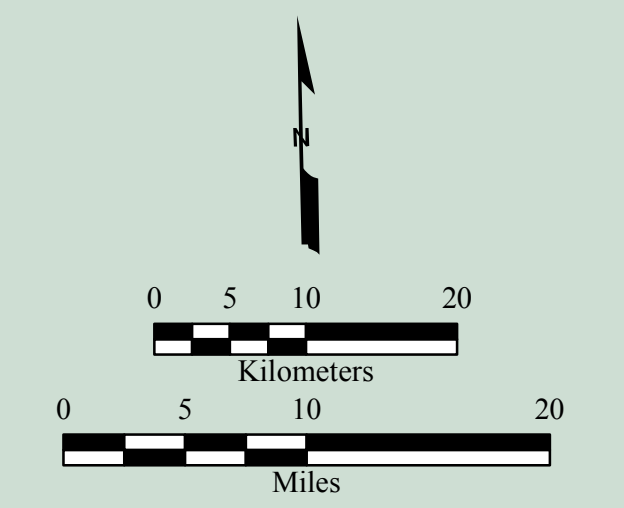
Top Configuration of the Salt Plain Formation and Harper Sandstone

(Included Within the Lower Permian-Pennsylvanian Aquitard)


Kansas Geological Survey
Open File Report 93-1A
Plate 17



- Line of equal elevation in feet above mean sea level (contour interval = 50 feet)
- Control point elevation
- Eastern extent of the formation (dashed when inferred)



Scale = 1:500,000
1 inch equals approximately 8 miles
Lambert conformal projection with standard parallels at 34 and 44 degrees north latitude



Kansas Geological Survey
P. Allen Macfarlane
Janet Combes
S. Turbek
D.S. Kirschen
S. Yoder
October 1993

Updated in 2010 by John J. Woods

The Kansas Geological Survey does not guarantee this map to be free from errors or inaccuracies and disclaims any responsibility or liability for interpretations from the map or decisions based thereon.