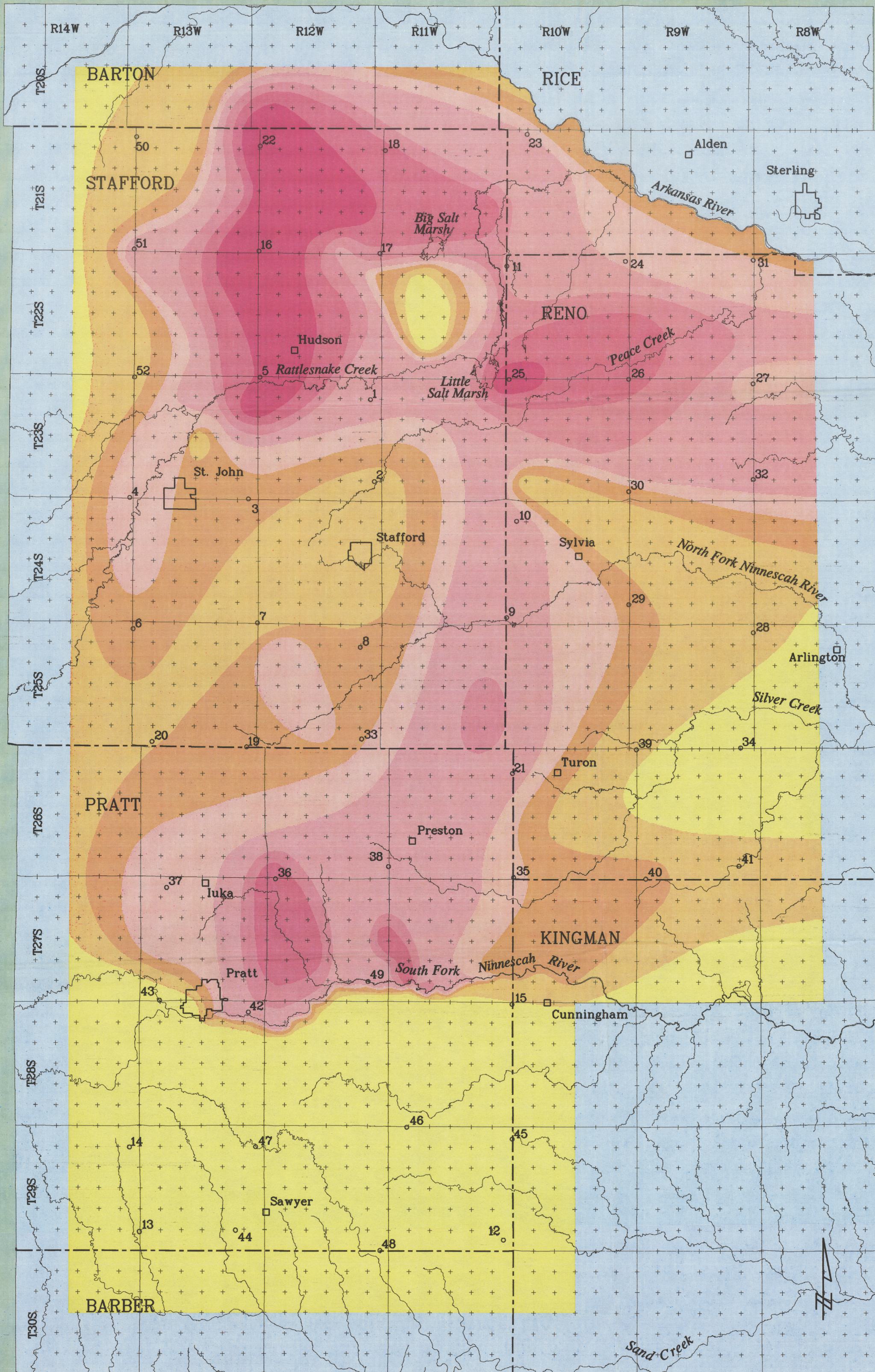



CHLORIDE CONTOURS
FOR THE BASE OF THE
UNCONSOLIDATED AQUIFER
IN THE EASTERN
PART OF BIG BEND
GROUNDWATER MANAGEMENT
DISTRICT NO.5



1995

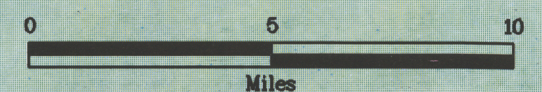
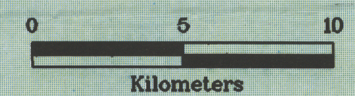
Donald Whittemore
Rogheyeh Eskrootchi
Jian Fan
Xiaodong Jian

Chloride Concentration
(mg/L)



○ Well Site

Scale 1:250,000



Lambert Conformal Conic Projection
with Standard Parallels at 34° and 44°

This map was produced with the geographic information system ARC/INFO. Concentration contour lines were also digitized using ARC/INFO. Base map information is from the Kansas Cartographic Database.

This ARC/INFO coverage is a product of the Geohydrology Section of the Kansas Geological Survey. It was created using original raw data from many different sources. The Kansas Geological Survey does not guarantee this map to be free from errors or inaccuracies and disclaims any responsibility or liability for interpretations based on data used in the production of this map or decisions based thereon. This map is intended to make results of research available at the earliest possible date, but is not intended to constitute final or formal publication.