

KANSAS CORPORATION COMMISSION  
OIL & GAS CONSERVATION DIVISION

Form T-1  
April 2019  
Form must be Typed  
Form must be Signed  
All blanks must be Filled

REQUEST FOR CHANGE OF OPERATOR  
TRANSFER OF INJECTION OR SURFACE PIT PERMIT

Form KSONA-1, Certification of Compliance with the Kansas Surface Owner Notification Act,  
MUST be submitted with this form.

Check applicable boxes:

- Oil Lease: No. of Oil Wells \_\_\_\_\_ \*\*
- Gas Lease: No. of Gas Wells \_\_\_\_\_ \*\*
- Gas Gathering System: \_\_\_\_\_
- Saltwater Disposal Well - Permit No.: \_\_\_\_\_  
Spot Location: \_\_\_\_\_ feet from  N /  S Line  
\_\_\_\_\_ feet from  E /  W Line
- Enhanced Recovery Project Permit No.: \_\_\_\_\_  
Entire Project:  Yes  No  
Number of Injection Wells \_\_\_\_\_ \*\*

Effective Date of Transfer: \_\_\_\_\_

KS Dept of Revenue Lease No.: \_\_\_\_\_

Lease Name: \_\_\_\_\_

\_\_\_\_ - \_\_\_\_ - \_\_\_\_ - \_\_\_\_ Sec. \_\_\_\_ Twp. \_\_\_\_ R. \_\_\_\_  E  W

Legal Description of Lease: \_\_\_\_\_

County: \_\_\_\_\_

Production Zone(s): \_\_\_\_\_

Injection Zone(s): \_\_\_\_\_

Field Name: \_\_\_\_\_

**\*\* Side Two Must Be Completed.**

Surface Pit Permit No.: \_\_\_\_\_  
(API No. if Drill Pit, WO or Haul)

\_\_\_\_\_ feet from  N /  S Line of Section

\_\_\_\_\_ feet from  E /  W Line of Section

Type of Pit:  Emergency  Burn  Settling  Haul-Off  Workover  Drilling

Past Operator's License No. \_\_\_\_\_

Contact Person: \_\_\_\_\_

Past Operator's Name & Address: \_\_\_\_\_

Phone: \_\_\_\_\_

Title: \_\_\_\_\_

Date: \_\_\_\_\_

Signature: \_\_\_\_\_

New Operator's License No. \_\_\_\_\_

Contact Person: \_\_\_\_\_

New Operator's Name & Address: \_\_\_\_\_

Phone: \_\_\_\_\_

New Operator's Email: \_\_\_\_\_

Oil / Gas Purchaser: \_\_\_\_\_

Date: \_\_\_\_\_

Title: \_\_\_\_\_

Signature: \_\_\_\_\_

**Acknowledgment of Transfer:** The above request for transfer of injection authorization, surface pit permit # \_\_\_\_\_ has been noted, approved and duly recorded in the records of the Kansas Corporation Commission. This acknowledgment of transfer pertains to Kansas Corporation Commission records only and does not convey any ownership interest in the above injection well(s) or pit permit.

\_\_\_\_\_ is acknowledged as the new operator and may continue to inject fluids as authorized by

\_\_\_\_\_ is acknowledged as the new operator of the above named lease containing the surface pit

Permit No.: \_\_\_\_\_ . Recommended action: \_\_\_\_\_

permitted by No.: \_\_\_\_\_ .

Date: \_\_\_\_\_

Date: \_\_\_\_\_

Authorized Signature

Authorized Signature

DISTRICT \_\_\_\_\_ EPR \_\_\_\_\_ PRODUCTION \_\_\_\_\_ UIC \_\_\_\_\_



KANSAS CORPORATION COMMISSION  
OIL & GAS CONSERVATION DIVISION

Form KSONA-1

July 2021

Form Must Be Typed

Form must be Signed

All blanks must be Filled

**CERTIFICATION OF COMPLIANCE WITH THE  
KANSAS SURFACE OWNER NOTIFICATION ACT**

*This form must be submitted with all Forms C-1 (Notice of Intent to Drill); CB-1 (Cathodic Protection Borehole Intent); T-1 (Request for Change of Operator Transfer of Injection or Surface Pit Permit); and CP-1 (Well Plugging Application). Any such form submitted without an accompanying Form KSONA-1 will be returned.*

Select the corresponding form being filed:  C-1 (Intent)  CB-1 (Cathodic Protection Borehole Intent)  T-1 (Transfer)  CP-1 (Plugging Application)

OPERATOR: License # \_\_\_\_\_

Name: \_\_\_\_\_

Address 1: \_\_\_\_\_

Address 2: \_\_\_\_\_

City: \_\_\_\_\_ State: \_\_\_\_\_ Zip: \_\_\_\_\_ + \_\_\_\_\_

Contact Person: \_\_\_\_\_

Phone: ( \_\_\_\_\_ ) \_\_\_\_\_ Fax: ( \_\_\_\_\_ ) \_\_\_\_\_

Email Address: \_\_\_\_\_

Well Location:

\_\_\_\_ - \_\_\_\_ - \_\_\_\_ - \_\_\_\_ Sec. \_\_\_\_ Twp. \_\_\_\_ S. R. \_\_\_\_  East  West

County: \_\_\_\_\_

Lease Name: \_\_\_\_\_ Well #: \_\_\_\_\_

*If filing a Form T-1 for multiple wells on a lease, enter the legal description of the lease below:*

**Surface Owner Information:**

Name: \_\_\_\_\_

Address 1: \_\_\_\_\_

Address 2: \_\_\_\_\_

City: \_\_\_\_\_ State: \_\_\_\_\_ Zip: \_\_\_\_\_ + \_\_\_\_\_

*When filing a Form T-1 involving multiple surface owners, attach an additional sheet listing all of the information to the left for each surface owner. Surface owner information can be found in the records of the register of deeds for the county, and in the real estate property tax records of the county treasurer.*

*If this form is being submitted with a Form C-1 (Intent) or CB-1 (Cathodic Protection Borehole Intent), you must supply the surface owners and the KCC with a plat showing the predicted locations of lease roads, tank batteries, pipelines, and electrical lines. The locations shown on the plat are preliminary non-binding estimates. The locations may be entered on the Form C-1 plat, Form CB-1 plat, or a separate plat may be submitted.*

**Select one of the following:**


- I certify that, pursuant to the Kansas Surface Owner Notice Act (see Chapter 55 of the Kansas Statutes Annotated), I have provided the following to the surface owner(s) of the land upon which the subject well is or will be located: 1) a copy of the Form C-1, Form CB-1, Form T-1, or Form CP-1 that I am filing in connection with this form; 2) if the form being filed is a Form C-1 or Form CB-1, the plat(s) required by this form; and 3) my operator name, address, phone number, fax, and email address.
- I have not provided this information to the surface owner(s). I acknowledge that, because I have not provided this information, the KCC will be required to send this information to the surface owner(s). To mitigate the additional cost of the KCC performing this task, I acknowledge that I must provide the name and address of the surface owner by filling out the top section of this form and that I am being charged a \$30.00 handling fee, payable to the KCC, which is enclosed with this form.

*If choosing the second option, submit payment of the \$30.00 handling fee with this form. If the fee is not received with this form, the KSONA-1 form and the associated Form C-1, Form CB-1, Form T-1, or Form CP-1 will be returned.*

I hereby certify that the statements made herein are true and correct to the best of my knowledge and belief.

Date: \_\_\_\_\_ Signature of Operator or Agent: \_\_\_\_\_ Title: \_\_\_\_\_

# ASSIGNMENT of Oil and Gas Lease



(This Space Reserved for Filing Stamp)

WOODSON COUNTY REGISTER OF DEEDS

Pages Recorded 1

Book: S101 Page: 110

Recording Fee: \$2100

Date Recorded: 9/13/2022 2:20:04 PM

KNOW ALL MEN BY THESE PRESENTS:

That the undersigned,

Brian M. King

(Hereinafter called Assignor), for and in consideration of One Dollar (\$1.00) the receipt whereof is hereby acknowledged, does hereby sell, assign, transfer and

set over unto Monarch Energy LLC

(hereinafter called Assignee), All his (43.75% Net) working interest in and to the oil and gas lease

Dated July 28th, 2004

from Richard Duane Newby, Jody and Michael J. Stegman, Patricia A. May and Diane O. and Michael L. Tolle

....., Lessor

to Thomas M. King

recorded in book 87, page 137 - 144 insofar as said lease covers the following described land

in Woodson County, State of Kansas;

The South Half of the Northwest Quarter (S 1/2 NW 1/4)

Of Section 5 Township 24S Range 16E and containing 80 acres, more or less together with the rights incident thereto and the personal property thereon, appurtenant thereto or used or obtained in connection therewith.

And for the same consideration the Assignor covenants with the Assignee, its or his heirs, successors or assigns; That the Assignor is the lawful owner of and has good title to the interest above assigned in and to said lease, estate, rights and property, free and clear from all liens, encumbrances or adverse claims; that said lease is a valid and subsisting lease on the land above described, and all rentals and royalties due thereunder have been paid and all conditions necessary to keep the same in full force have been duly performed; and that the Assignor will warrant and forever defend the same against all persons whomsoever, lawfully claiming or to claim the same.

EXECUTED This 8th day of September, 20 22

*Brian M. King*  
Assignor Signature

Brian M. King, lease owner

Assignor Name, Title

STATE OF Kansas }

ss.

ACKNOWLEDGEMENT FOR INDIVIDUAL (Oklahoma and Kansas)

COUNTY OF Allen }

Before me, the undersigned, a Notary Public, within and for said County and State,

On this 8th day of September, 20 22,

personally appeared Brian M. King to me known to be the identical person who executed the within and foregoing instrument and acknowledged to me that he executed the same as his free and voluntary act and deed for the uses and purposes therein set forth.

In Testimony Whereof, I have hereunto set my hand and official seal the day and year last above written.

My commission expires 02-03-2026

*Lori D Edge*  
Notary Public

STATE OF \_\_\_\_\_ }

ss.

CORPORATION ACKNOWLEDGEMENT

COUNTY OF \_\_\_\_\_ }

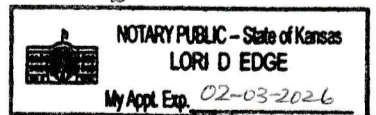
Before me, the undersigned, a Notary Public, within and for said County and State,

on this \_\_\_\_\_ day of \_\_\_\_\_, 20 \_\_\_\_\_,

personally appeared \_\_\_\_\_ to me known to be the identical person who subscribed the name of the maker thereof to the within and foregoing instrument as its \_\_\_\_\_ and acknowledged to me that he executed the same as his free and voluntary act and deed and as the free and voluntary act and deed of such corporation, for the uses and purposes therein set forth.

In Testimony Whereof, I have hereunto set my hand and official seal the day and year last above written.


My commission expires \_\_\_\_\_



Notary Public



ASSIGNMENT of Oil and Gas Lease



(This Space Reserved for Filing Stamp)

WOODSON COUNTY REGISTER OF DEEDS

KNOW ALL MEN BY THESE PRESENTS:

That the undersigned,

Pages Recorded 1

Book: S101 Page: 111

Recording Fee: \$2100

Thomas M. King Trust UTA dated 6-2-04

Date Recorded: 9/13/2022 2:20:05 PM

(Hereinafter called Assignor), for and in consideration of One Dollar (\$1.00) the receipt whereof is hereby acknowledged, does hereby sell, assign, transfer and

set over unto Monarch Energy LLC

(hereinafter called Assignee), All his (43.75% Net) working interest in and to the oil and gas lease

Dated July 28th, 2004

from Richard Duane Newby, Jody and Michael J. Stegman, Patricia A. May and Diane O. and Michael L. Tolle

Lessor

to Thomas M. King

Lessee

recorded in book 87, page 137 - 144 insofar as said lease covers the following described land

in Woodson County, State of Kansas;

The South Half of the Northwest Quarter (S 1/2 NW 1/4)

Of Section 5 Township 24S Range 16E and containing 80 acres, more or less together with the rights incident thereto and the personal property thereon, appurtenant thereto or used or obtained in connection therewith.

And for the same consideration the Assignor covenants with the Assignee, its or his heirs, successors or assigns: That the Assignor is the lawful owner of and has good title to the interest above assigned in and to said lease, estate, rights and property, free and clear from all liens, encumbrances or adverse claims; that said lease is a valid and subsisting lease on the land above described, and all rentals and royalties due thereunder have been paid and all conditions necessary to keep the same in full force have been duly performed; and that the Assignor will warrant and forever defend the same against all persons whomsoever, lawfully claiming or to claim the same.

EXECUTED This 8th day of September, 20 22

Handwritten signature of Thomas M. King, Trustee

Assignor Signature

Thomas M. King, Trustee of the Thomas M. King Trust UTA dated 6-2-04, lease owner

Assignor Name, Title

STATE OF Kansas

ss.

ACKNOWLEDGEMENT FOR INDIVIDUAL (Oklahoma and Kansas)

COUNTY OF Allen

Before me, the undersigned, a Notary Public, within and for said County and State,

On this 9th day of September, 20 22,

personally appeared Thomas M. King, Trustee of the Thomas M. King Trust UTA dated 6-2-04 to me known to be the identical person who executed the within and foregoing instrument and acknowledged to me that he executed the same as his free and voluntary act and deed for the uses and purposes therein set forth.

In Testimony Whereof, I have hereunto set my hand and official seal the day and year last above written

My commission expires

9/16/2023

TERRI JO MATNEY

NOTARY PUBLIC - STATE OF KANSAS

MY APPT. EXPIRES 9/16/2023

Handwritten signature of Terri Jo Matney

Notary Public

STATE OF

ss.

CORPORATION ACKNOWLEDGEMENT

COUNTY OF

Before me, the undersigned, a Notary Public, within and for said County and State,

on this day of , 20 ,

personally appeared to me known to be the identical person who subscribed the name of the maker thereof to the within and foregoing instrument as its and acknowledged to me that he executed the same as his free and voluntary act and deed and as the free and voluntary act and deed of such corporation, for the uses and purposes therein set forth.

In Testimony Whereof, I have hereunto set my hand and official seal the day and year last above written.

My commission expires

Notary Public